KILKENNY FARMS

Part of Certified Survey Map No. 5669, part of Certified Survey Map No. 6679, part of Certified Survey Map No. 5145 and parts of the NE 1/4 of the SW 1/4, NW 1/4 of the SW 1/4, SE 1/4 of the NW 1/4, SW 1/4 of the NW 1/4, NW 1/4 of the NW 1/4, NE 1/4 of the NW 1/4, SW 1/4 of the NE 1/4, NW 1/4 of the NE 1/4, and NW 1/4 of the SE 1/4, Section 17, T8N, R9E, Village of Waunakee, Dane County, Wisconsin

0 200 400
Scale: 1" = 200'

SHEET 1 OF 8

4992098

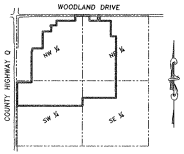

LOCATION SKETCH
SECTION 17, T8N, R9E
VILLAGE OF WAUNAKEE
NOT TO SCALE

BEARINGS REFERENCED TO THE DANE COUNTY COORDINATE SYSTEM, THE NORTH LINE OF THE NORTHWEST ¼ OF SECTION 17-8-9 BEARING S89°31'11"E

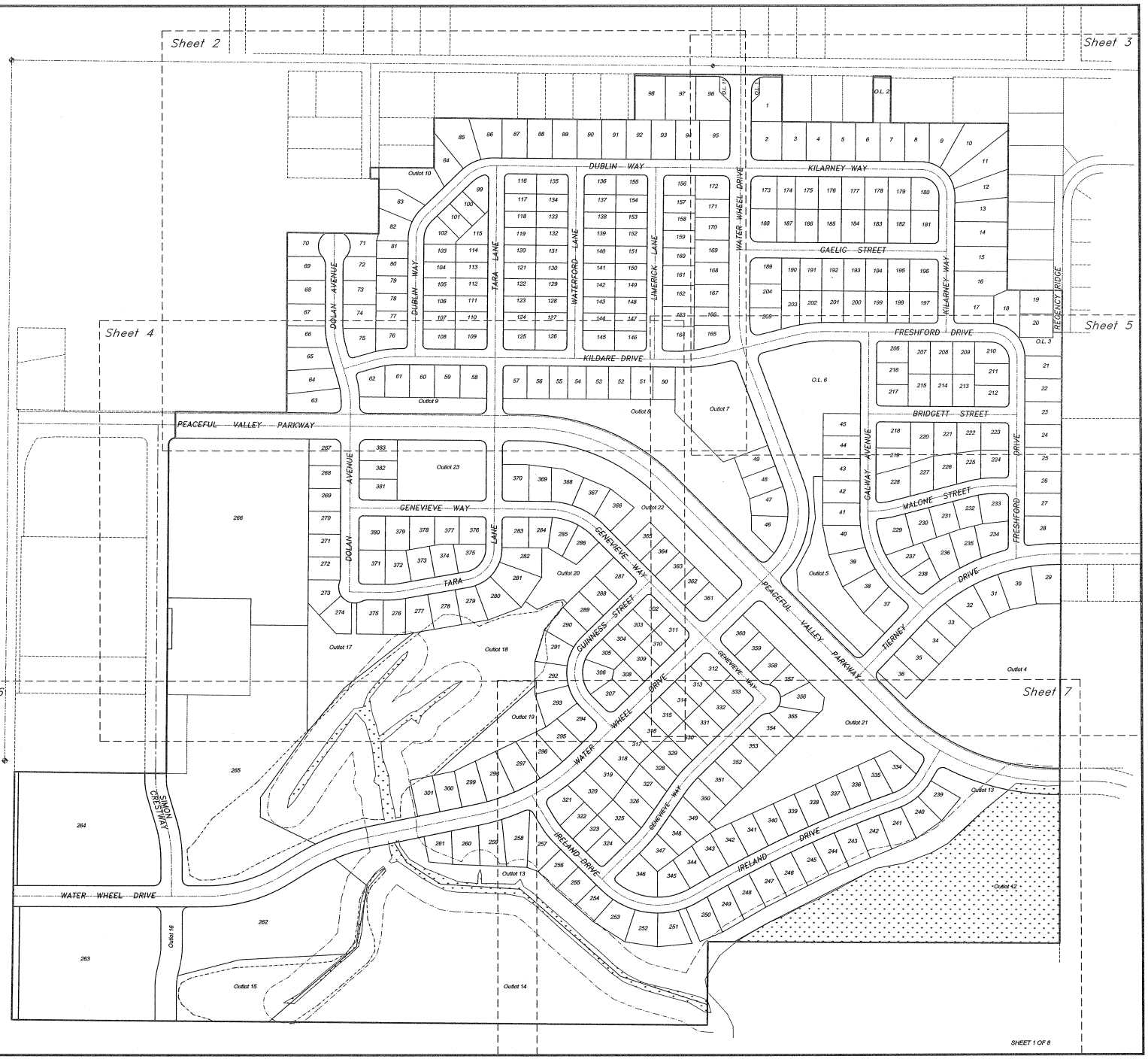

WISCONSIN
DANIEL V. BIRRENKOTT
S-1531
Sun Prairie
WI
LAND SURVEYOR

5-10-2013

Revised May 10, 2013

There are no objections to this plat with respect to s. 236.15, 236.16, 236.20 and 236.21 (1) and (2), Wis. Stats. as provided by s. 236.12, Wis. Stats.

Certified MAY 17TH, 2013

Renee M. Powell
Department of Administration

BIRRENKOTT SURVEYING

BIRRENKOTT SURVEYING INC.
1677 N. BRISTOL STREET
SUN PRAIRIE, WIS. 53590
608-837-7463

PREPARED FOR:
DON TIERNEY
3564 EGRE ROAD
DEFOREST, WI 53532
608-837-0102

April 1, 2013
L:\2011\110118\110118-Tierney\110118-Final Plat v14
J:\2005\CARLSON\110118

110118-Final Plat

SHEET 1 OF 8

UNOFFICIAL COPY

UNOFFICIAL COPY

KILKENNY FARMS

Part of Certified Survey Map No. 5669, part of Certified Survey Map No. 6679, part of Certified Survey Map No. 5145 and parts of the NE 1/4 of the SW 1/4, NW 1/4 of the SW 1/4, SE 1/4 of the NW 1/4, SW 1/4 of the NW 1/4, NW 1/4 of the NW 1/4, NE 1/4 of the NW 1/4, SW 1/4 of the NE 1/4, NW 1/4 of the NE 1/4, and NW 1/4 of the SE 1/4, Section 17, T8N, R9E, Village of Waunakee, Dane County, Wisconsin

Scale: 1" = 80'

SHEET 2 OF 8

LOCATION SKETCH
SECTION 17, T8N, R9E
VILLAGE OF WAUNAKEE
NOT TO SCALE

BEARINGS REFERENCED TO THE DANE COUNTY COORDINATE SYSTEM, THE NORTH LINE OF THE NORTHWEST ¼ OF SECTION 17-8-9 BEARING S89°31'11"E

Legend:

- ● = Found 1-1/4" O.D. Iron Pipe
- ◎ = Found 3/4" Rebar
- ◉ = Found 1-1/4" Rebar
- ◐ = Found 1" Pinch Top Pipe
- ◑ = Found 2" Pinch Top Pipe
- ▲ = Found PK Nail
- △ = Set Railroad Spike
- ○ = 1-1/4" O.D. x 30" Iron Rebar Set, Weight = 4.303 Lbs/Ft

ALL OTHER LOT AND OUTLOT CORNERS ARE MARKED WITH A 1-1/4" O.D. x 24" IRON PIPE WEIGHING 1.13 LBS./LIN.FT.

- = 75' Wetland Buffer Line
- = Delineated Wetlands
- = No Vehicular Access
- = 20' Public Drainage Easement
- = Agricultural Area
- VofW = Village of Waunakee

PUBLIC UTILITY/STORM WATER DRAINAGE EASEMENT
(FOR ALL LOTS UNLESS OTHERWISE NOTED ON PLAT)

WISCONSIN
DANIEL V. BIRRENKOTT
S-1531
Sun Prairie
WI
LAND SURVEYOR
5-10-2013

There are no objections to this plat with respect to s. 236.15, 236.16, 236.20 and 236.21 (1) and (2), Wis. Stats. as provided by s. 236.12, Wis. Stats.

Certified MAY 17TH, 2013

Renee M. Dowey
Department of Administration

Revised May 10, 2013

BIRRENKOTT SURVEYING

BIRRENKOTT SURVEYING INC.
1677 N. BRISTOL STREET
SUN PRAIRIE, WIS. 53590
608-837-7463

PREPARED FOR:
DON TIERNEY
3564 EGRE ROAD
DEFOREST, WI 53532
608-837-0102

L:\2011\110118-Tierney\110118-Final Plat v14
J:\2011\CARLSON\110118

110118-Final Plat

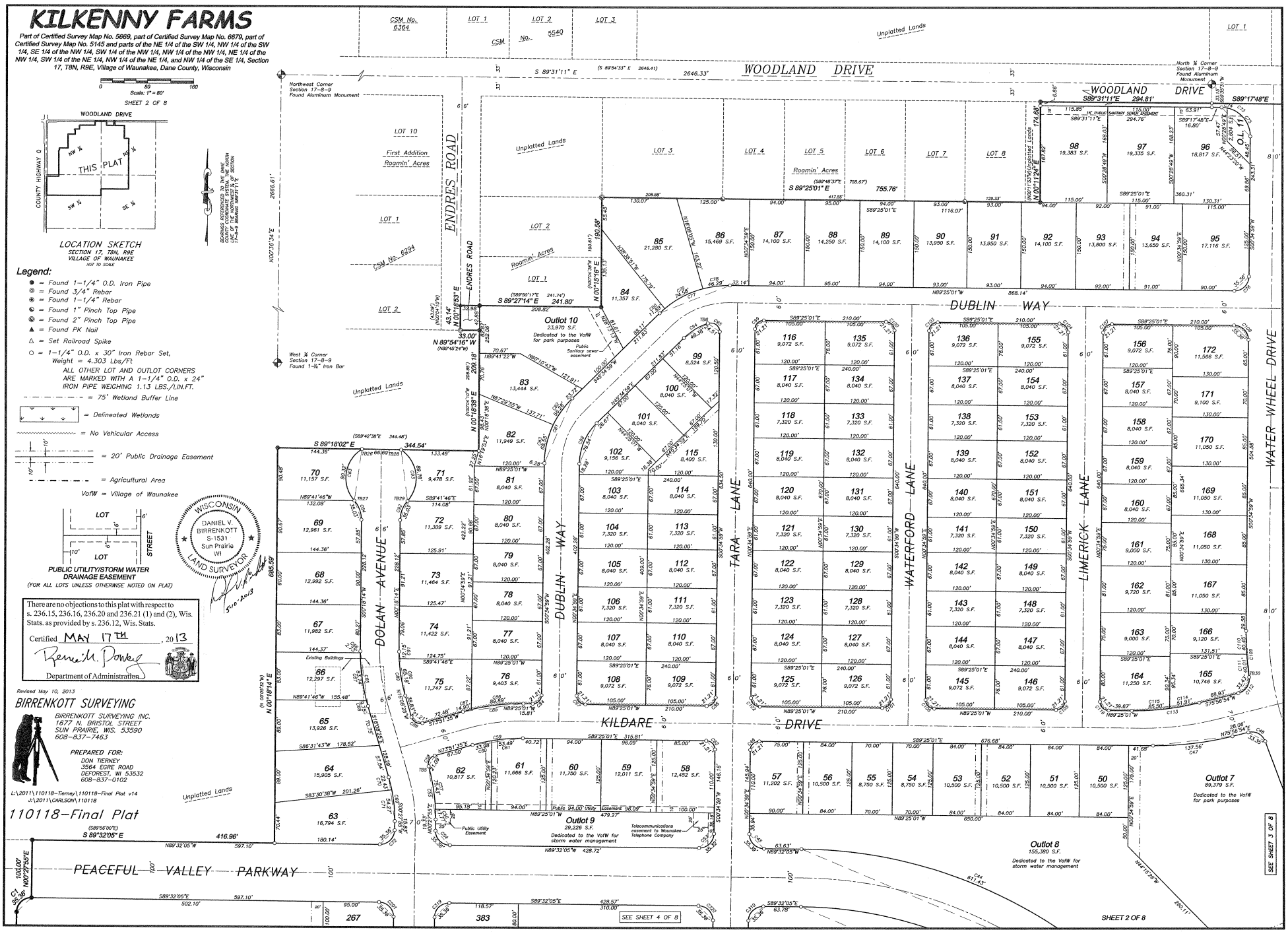

UNOFFICIAL COPY

KILKENNY FARMS

Part of Certified Survey Map No. 5669, part of Certified Survey Map No. 6679, part of Certified Survey Map No. 5145 and parts of the NE 1/4 of the SW 1/4, NW 1/4 of the SW 1/4, SE 1/4 of the NW 1/4, SW 1/4 of the NW 1/4, NW 1/4 of the NW 1/4, NE 1/4 of the NW 1/4, SW 1/4 of the NE 1/4, NW 1/4 of the NE 1/4, and NW 1/4 of the SE 1/4, Section 17, T8N, R9E, Village of Waunakee, Dane County, Wisconsin

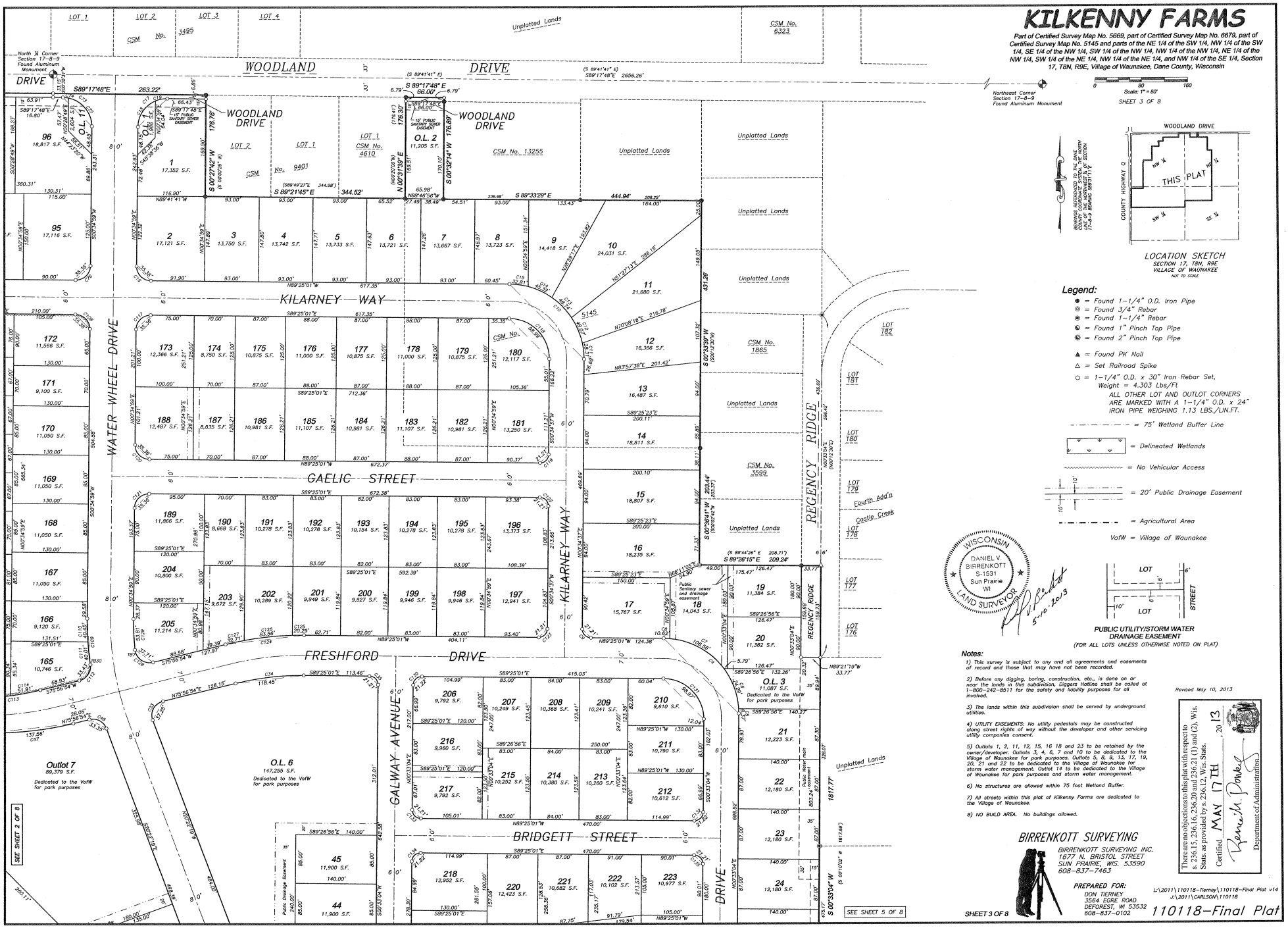

Northeast Corner Section 17-8-9 Found Aluminum Monument

Scale: 1" = 80'

SHEET 3 OF 8

LOCATION SKETCH
SECTION 17, T8N, R9E
VILLAGE OF WAUNAKEE
NOT TO SCALE

BEARINGS REFERENCED TO THE DANE COUNTY COORDINATE SYSTEM, THE NORTH LINE OF THE NW 1/4 OF SECTION 17-8-9 BEARING S89°17'48"E

Legend:

- ● = Found 1-1/4" O.D. Iron Pipe
- ◎ = Found 3/4" Rebar
- ◉ = Found 1-1/4" Rebar
- ◔ = Found 1" Pinch Top Pipe
- ◕ = Found 2" Pinch Top Pipe
- ▲ = Found PK Nail
- △ = Set Railroad Spike
- ○ = 1-1/4" O.D. x 30" Iron Rebar Set, Weight = 4.303 Lbs./Ft
  ALL OTHER LOT AND OUTLOT CORNERS ARE MARKED WITH A 1-1/4" O.D. x 24" IRON PIPE WEIGHING 1.13 LBS./LIN.FT.
- = 75' Wetland Buffer Line
- = Delineated Wetlands
- = No Vehicular Access
- = 20' Public Drainage Easement
- = Agricultural Area
- VofW = Village of Waunakee

WISCONSIN
DANIEL V. BIRRENKOTT
S-1531
Sun Prairie
WI
LAND SURVEYOR

5-10-2013

PUBLIC UTILITY/STORM WATER DRAINAGE EASEMENT
(FOR ALL LOTS UNLESS OTHERWISE NOTED ON PLAT)

Notes:

1) This survey is subject to any and all agreements and easements of record and those that may have not been recorded.

2) Before any digging, boring, construction, etc., is done on or near the lands in this subdivision, Diggers Hotline shall be called at 1-800-242-8511 for the safety and liability purposes for all involved.

3) The lands within this subdivision shall be served by underground utilities.

4) UTILITY EASEMENTS: No utility pedestals may be constructed along street rights of way without the developer and other servicing utility companies consent.

5) Outlots 1, 2, 11, 12, 15, 16 18 and 23 to be retained by the owner/developer. Outlots 3, 4, 6, 7 and 10 to be dedicated to the Village of Waunakee for park purposes. Outlots 5, 8, 9, 13, 17, 19, 20, 21 and 22 to be dedicated to the Village of Waunakee for storm water management. Outlot 14 to be dedicated to the Village of Waunakee for park purposes and storm water management.

6) No structures are allowed within 75 foot Wetland Buffer.

7) All streets within this plat of Kilkenny Farms are dedicated to the Village of Waunakee.

8) NO BUILD AREA. No buildings allowed.

Revised May 10, 2013

There are no objections to this plat with respect to s. 236.15, 236.16, 236.20 and 236.21 (1) and (2), Wis. Stats. as provided by s. 236.12, Wis. Stats.

Certified MAY 17TH, 20 13

Department of Administration

BIRRENKOTT SURVEYING
BIRRENKOTT SURVEYING INC.
1677 N. BRISTOL STREET
SUN PRAIRIE, WIS. 53590
608-837-7463

PREPARED FOR:
DON TIERNEY
3564 EGRE ROAD
DEFOREST, WI 53532
608-837-0102

L:\2011\110118-Tierney\110118-Final Plat v14
J:\2011\CARLSON\110118

SHEET 3 OF 8

110118-Final Plat

UNOFFICIAL COPY

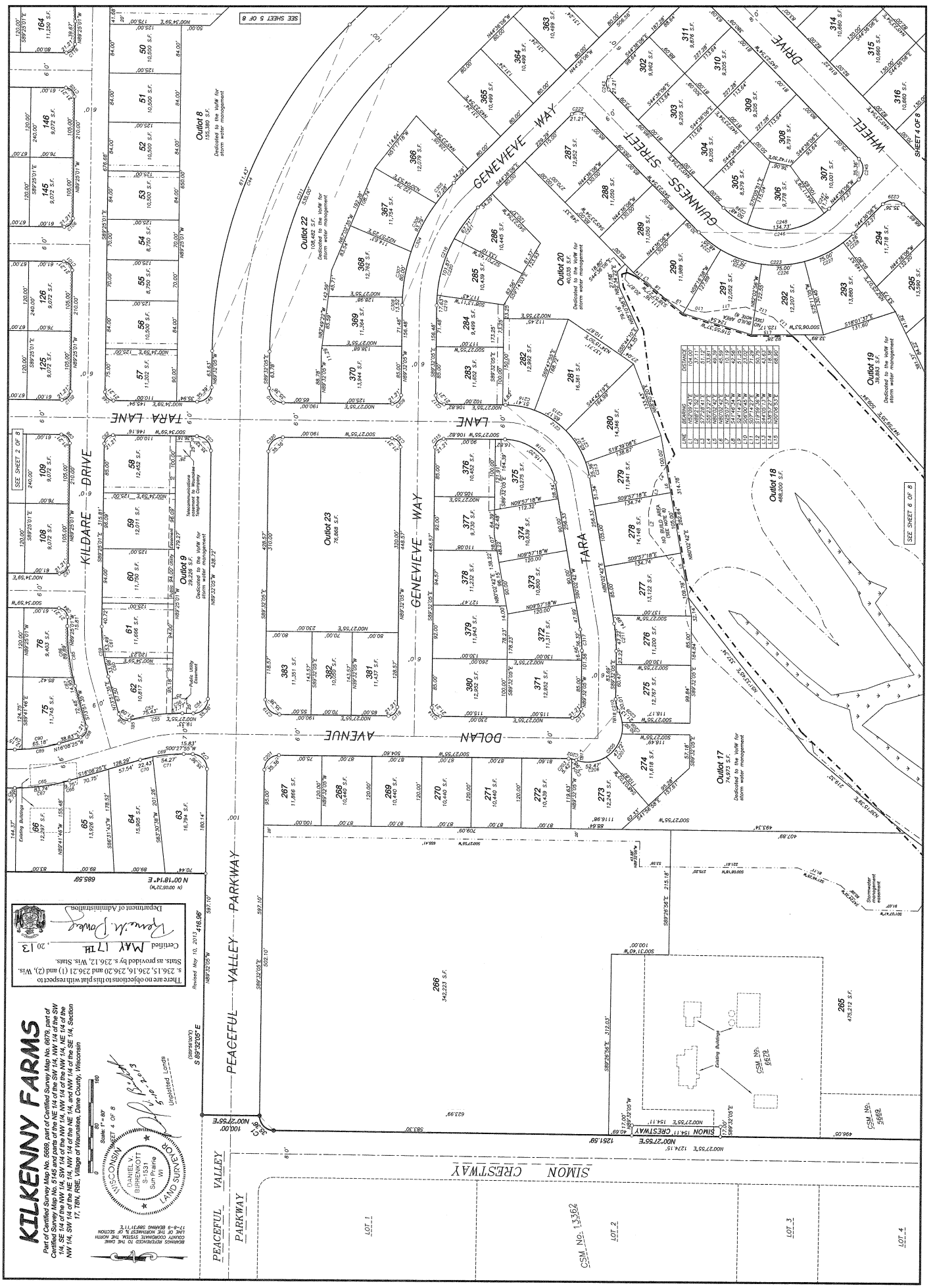

UNOFFICIAL COPY

KILKENNY FARMS

Part of Certified Survey Map No. 5669, part of Certified Survey Map No. 6679, part of Certified Survey Map No. 5145 and parts of the NE 1/4 of the SW 1/4, NW 1/4 of the SW 1/4, SE 1/4 of the NW 1/4, SW 1/4 of the NW 1/4, NW 1/4 of the NW 1/4, NE 1/4 of the NW 1/4, SW 1/4 of the NE 1/4, NW 1/4 of the NE 1/4, and NW 1/4 of the SE 1/4, Section 17, T8N, R9E, Village of Waunakee, Dane County, Wisconsin

0 80 160
Scale: 1" = 80'

SHEET 5 OF 8

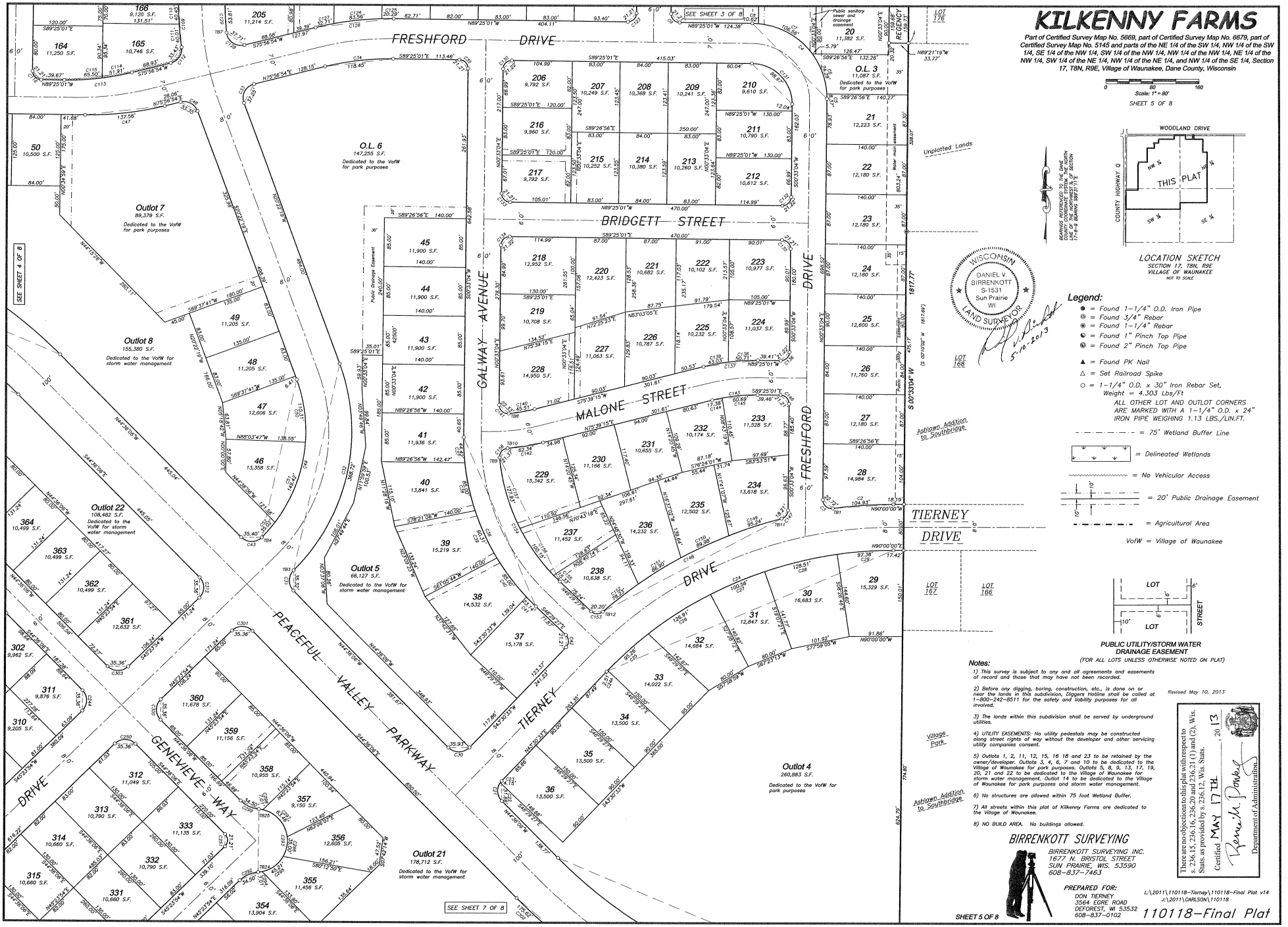

BEARINGS REFERENCED TO THE DANE COUNTY COORDINATE SYSTEM, THE NORTH LINE OF THE NW 1/4 OF SECTION 17-8-9 BEARING S89°51'19"E

LOCATION SKETCH

SECTION 17, T8N, R9E
VILLAGE OF WAUNAKEE
NOT TO SCALE

WISCONSIN
DANIEL V. BIRRENKOTT
S-1531
Sun Prairie WI
LAND SURVEYOR
5-10-2013

Legend:

- ● = Found 1−1/4" O.D. Iron Pipe
- ◎ = Found 3/4" Rebar
- ◉ = Found 1−1/4" Rebar
- ◔ = Found 1" Pinch Top Pipe
- ◍ = Found 2" Pinch Top Pipe
- ▲ = Found PK Nail
- △ = Set Railroad Spike
- ○ = 1−1/4" O.D. x 30" Iron Rebar Set, Weight = 4.303 Lbs/Ft
  ALL OTHER LOT AND OUTLOT CORNERS ARE MARKED WITH A 1−1/4" O.D. x 24" IRON PIPE WEIGHING 1.13 LBS./LIN.FT.
- = 75' Wetland Buffer Line
- = Delineated Wetlands
- = No Vehicular Access
- = 20' Public Drainage Easement
- = Agricultural Area

VofW = Village of Waunakee

PUBLIC UTILITY/STORM WATER DRAINAGE EASEMENT
(FOR ALL LOTS UNLESS OTHERWISE NOTED ON PLAT)

Notes:

1) This survey is subject to any and all agreements and easements of record and those that may have not been recorded.

2) Before any digging, boring, construction, etc., is done on or near the lands in this subdivision, Diggers Hotline shall be called at 1−800−242−8511 for the safety and liability purposes for all involved.

3) The lands within this subdivision shall be served by underground utilities.

4) UTILITY EASEMENTS: No utility pedestals may be constructed along street rights of way without the developer and other servicing utility companies consent.

5) Outlots 1, 2, 11, 12, 15, 16 18 and 23 to be retained by the owner/developer. Outlots 3, 4, 6, 7 and 10 to be dedicated to the Village of Waunakee for park purposes. Outlots 5, 8, 9, 13, 17, 19, 20, 21 and 22 to be dedicated to the Village of Waunakee for storm water management. Outlot 14 to be dedicated to the Village of Waunakee for park purposes and storm water management.

6) No structures are allowed within 75 foot Wetland Buffer.

7) All streets within this plat of Kilkenny Farms are dedicated to the Village of Waunakee.

8) NO BUILD AREA. No buildings allowed.

Revised May 10, 2013

There are no objections to this plat with respect to s. 236.15, 236.16, 236.20 and 236.21 (1) and (2), Wis. Stats. as provided by s. 236.12, Wis. Stats.

Certified MAY 17TH, 2013
Department of Administration

BIRRENKOTT SURVEYING

BIRRENKOTT SURVEYING INC.
1677 N. BRISTOL STREET
SUN PRAIRIE, WIS. 53590
608−837−7463

PREPARED FOR:
DON TIERNEY
3564 EGRE ROAD
DEFOREST, WI 53532
608−837−0102

L:\2011\110118−Tierney\110118−Final Plat v14
J:\2011\DARLSON\110118

SHEET 5 OF 8

110118−Final Plat

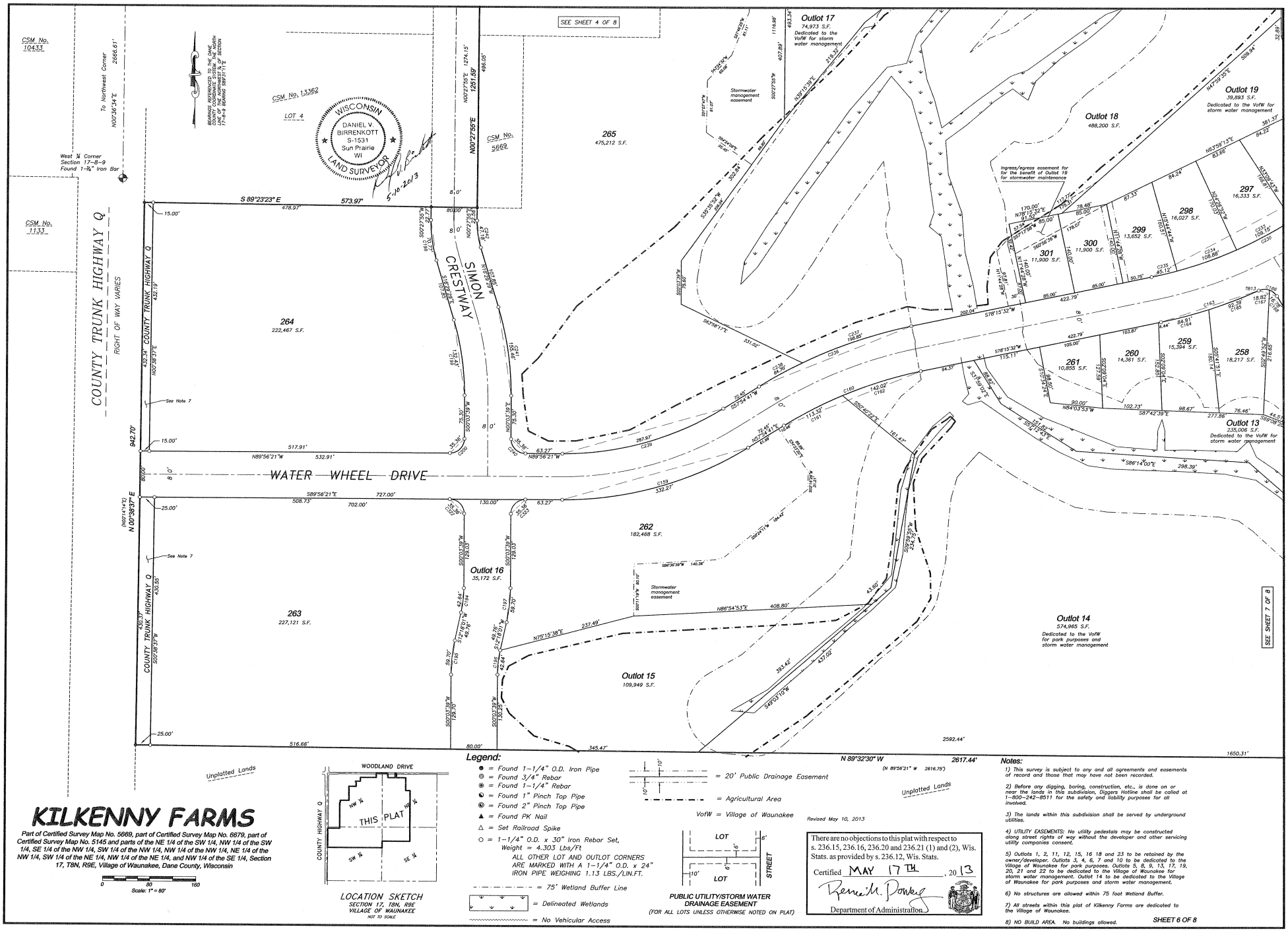

UNOFFICIAL COPY

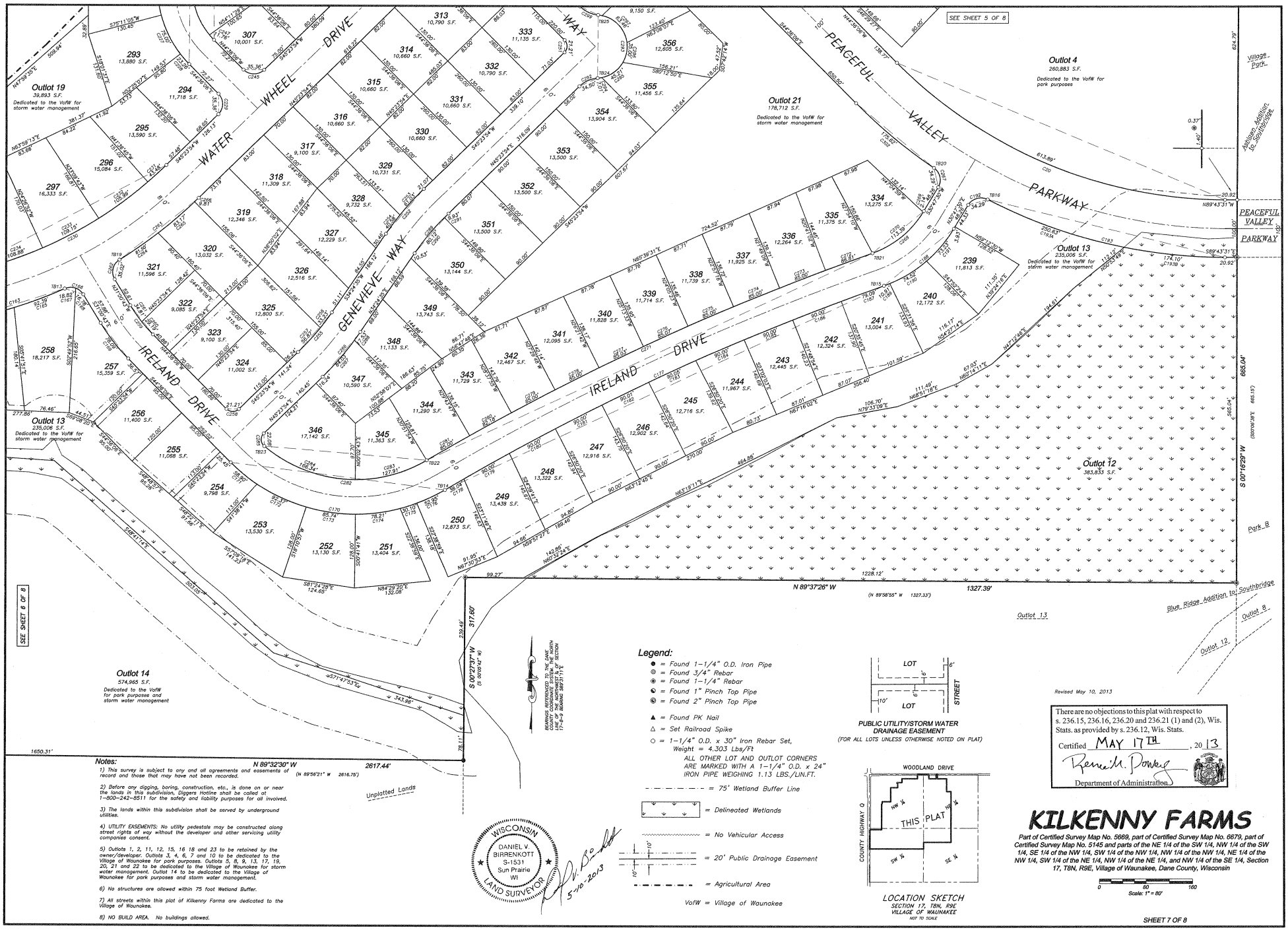

UNOFFICIAL COPY

UNOFFICIAL COPY

KILKENNY FARMS

Part of Certified Survey Map No. 5669, part of Certified Survey Map No. 6679, part of Certified Survey Map No. 5145 and parts of the NE 1/4 of the SW 1/4, NW 1/4 of the SW 1/4, SE 1/4 of the NW 1/4, SW 1/4 of the NW 1/4, NW 1/4 of the NW 1/4, NE 1/4 of the NW 1/4, SW 1/4 of the NE 1/4, NW 1/4 of the NE 1/4, and NW 1/4 of the SE 1/4, Section 17, T8N, R9E, Village of Waunakee, Dane County, Wisconsin

0 80 160
Scale: 1" = 80'

SHEET 8 OF 8

Surveyor's Certificate

I, Daniel V. Birrenkott, Registered Land Surveyor S-1531, do hereby certify that in full compliance with the provisions of Chapter 236 of the Wisconsin Statutes and the Subdivision Regulations of the Village of Waunakee, and under the direction of the owners listed hereon. I have surveyed, divided and mapped KILKENNY FARMS and that such plat correctly represents all exterior boundaries and the subdivision of the land surveyed and is a parcel of land as described below:

Part of Certified Survey Map No. 5669, part of Certified Survey Map No. 6679, part of Certified Survey Map No. 5145 and parts of the NE 1/4 of the SW 1/4, NW 1/4 of the SW 1/4, SE 1/4 of the NW 1/4, SW 1/4 of the NW 1/4, NW 1/4 of the NW 1/4, NE 1/4 of the NW 1/4, SW 1/4 of the NE 1/4, NW 1/4 of the NE 1/4, and NW 1/4 of the SE 1/4, Section 17, T8N, R9E, Village of Waunakee, Dane County, Wisconsin, described as follows:
Commencing at the North ¼ Corner of said Section 17; thence S00°35'31"W, 33.15 feet to the South right of way line of Woodland Drive and the point of beginning; thence S89°17'48"E, 263.22 feet along said right of way line to the West line of Certified Survey Map No. 9401; thence S00°27'42"W (recorded as S00°00'25"W), 176.76 feet along said West line; thence S89°21'45"E, 344.52 feet (recorded as S89°49'27"E, 344.98 feet) along the South line of said Certified Survey Map No. 9401 and the South line of Certified Survey Map No. 4610 to the West line of said Certified Survey Map No. 5145; thence N00°31'39"E, 176.30 feet (recorded as N00°20'00"W, 176.41 feet) along said West line; thence S89°17'48"E (recorded as S89°41'41"E), 66.00 feet along the North line of said Certified Survey Map to the West line of Certified Survey Map No. 13255; thence S00°32'14"W, 176.89 feet along said West line; thence S89°33'29"E, 444.94 feet along the South line of said Certified Survey Map No. 13255 and its Easterly extension; thence S00°33'39"W (recorded as S00°12'30"W), 431.26 feet; thence S00°36'41"W, 203.44 feet (recorded as S00°02'42"W, 203.37 feet); thence S89°26'15"E, 209.24 feet (recorded as S89°44'26"E, 208.71 feet) to the West line of Fourth Addition to Castle Creek; thence S00°33'04"W, 1817.77 feet (recorded as S00°10'02"W, 1817.69 feet) along said West line and the West line of Ashlawn Addition to Southbridge to the North right of way line of Peaceful Valley Parkway; thence S00°16'29"W, 665.04 feet (recorded as S00°06'38"E, 665.15 feet) along a Westerly line of Blue Ridge Addition to Southbridge; thence N89°37'26"W, 1327.39 feet (recorded as N89°58'55"W, 1327.33 feet) along a Northerly line of said Blue Ridge Addition; thence S00°27'37"W (recorded as S00°05'42"W), 317.60 feet along a Westerly line of said Blue Ridge Addition; thence N89°32'30"W, 2617.44 feet (recorded as N89°56'21"W, 2616.75 feet) to the East right of way line of County Trunk Highway Q; thence N00°38'37"E (recorded as N00°14'14"E), 942.70 feet along said right of way line to the South line of Certified Survey Map No. 13362; thence S89°23'23"E, 573.97 feet along said South line to the East right of way line of Simon Crestway; thence N00°27'55"E, 1251.59 feet along said right of way line to a point of curvature; thence continuing along said right of way line along a curve to the right having a radius of 25.00 feet and a long chord bearing and distance of N45°27'55"E, 35.36 feet; thence N00°27'55"E, 100.00 feet to the North right of way line of Peaceful Valley Parkway; thence S89°32'05"E (recorded as S89°56'00"E), 416.96 feet; thence N00°18'14"E (recorded as N00°05'32"W), 685.59 feet; thence S89°18'02"E, 344.54 feet (recorded as S89°42'38"E, 344.48 feet); thence N00°18'38"E, 209.18 feet (recorded as N00°04'10"W, 208.85 feet) to the South right of way line of Endres Road; thence N89°54'16"W (recorded as N89°45'24"W), 33.00 feet along said right of way line to the center line of said Endres Road; thence N00°18'53"E, 43.14 feet (recorded as N00°04'10"W, 43.09 feet) along said center line to the plat line of Roamin' Acres; thence S89°27'14"E, 241.80 feet (recorded as S89°50'17"E, 241.74 feet) along said plat line; thence continuing along said plat line N00°15'16"E, 190.58 feet (recorded as N00°04'38"W, 190.61 feet); thence continuing along said plat line S89°25'01"E, 755.76 feet (recorded as S89°48'37"E, 755.67 feet); thence N00°11'24"E (recorded as N00°11'53"W), 174.68 feet to the South right of way line of Woodland Drive; thence S89°31'11"E, 294.81 feet along said right of way line to the point of beginning; Containing 10,995,823 square feet, or 252.43 acres.

Daniel V. Birrenkott, RLS S-1531 ______ 5-10-2013 Dated

Dane County Register of Deeds Certificate:
Received for recording this 31 day of MAY 2013, at 2:16 O'clock, P.M. and recorded in Volume 60-013A of Plats on Pages 65-72 as Document No. 4992098
Kristi Chlebowski By Date:
Kristi Chlebowski, Register of Deeds
County of Dane
Mary Gunderson Deputy

L:\2011\110118-Tierney\110118-Final Plat v14
J:\2011\CARLSON\110118

WISCONSIN DANIEL V. BIRRENKOTT S-1531 Sun Prairie WI LAND SURVEYOR

110118-FP

Revised May 10, 2013

BIRRENKOTT SURVEYING

BIRRENKOTT SURVEYING INC.
1677 N. BRISTOL STREET
SUN PRAIRIE, WIS. 53590
608-837-7463

PREPARED FOR:
DON TIERNEY
3564 EGRE ROAD
DEFOREST, WI 53532
608-837-0102

There are no objections to this plat with respect to s. 236.15, 236.16, 236.20 and 236.21 (1) and (2), Wis. Stats. as provided by s. 236.12, Wis. Stats.
Certified MAY 17TH, 2013
Renee M. Powers
Department of Administration

Owner's Certificate:
Kilkenny Farms, LLC, as owner, hereby certifies that it has caused the land described on this plat to be surveyed, divided, mapped and dedicated as represented hereon. It also certifies that this plat is required by S. 236.10 and S. 236.12 to be submitted to the following agencies for approval or objection:

Department of Administration
Dane County Zoning and Land Regulation Committee
Village of Waunakee

In witness hereof, Donald C. Tierney, manager, has caused these presents to be executed this 21 day of May, 2013.

Kilkenny Farms, LLC
Donald C. Tierney, Manager

State of Wisconsin)
County of Dane) ss
Personally came before me this 21 day of May, 2013, Donald C. Tierney, the above-named manager, to me known to be the person who executed the foregoing instrument and acknowledged the same.
Notary Public, Dane County, State of Wisconsin
PJ Monson ______ My commission expires 5-1-16
Printed name

Owner's Certificate:
Kippley Family Limited Partnership, as owner, hereby certifies that it has caused the land described on this plat to be surveyed, divided, mapped and dedicated as represented hereon. It also certifies that this plat is required by S. 236.10 and S. 236.12 to be submitted to the following agencies for approval or objection:

Department of Administration
Dane County Zoning and Land Regulation Committee
Village of Waunakee

In witness hereof, Nancy A. Kippley, general partner, has caused these presents to be executed this 21 day of May, 2013.

Kippley Family Limited Partnership
Nancy A. Kippley, General Partner

State of Wisconsin)
County of Dane) ss
Personally came before me this 21 day of May, 2013, Nancy A. Kippley, the above-named general partner, to me known to be the person who executed the foregoing instrument and acknowledged the same.
Notary Public, Dane County, State of Wisconsin
Tracy L. Meinholz My commission expires 05-01-16
Printed name

Consent of Mortgagee:
First Business Bank, mortgagee of certain of the lands described hereon, does hereby consent to the surveying, dividing, mapping and dedicating of the land described on this plat of KILKENNY FARMS, and does hereby consent to the certificate of Kilkenny Farms, LLC, owner.

First Business Bank
By: Brian E. Hagen
Its: Vice President

State of Wisconsin)
County of Dane) ss
Personally came before me this 21st day of MAY 2013, Brian E. Hagen, the above-named Vice President of First Business Bank, to me known to be the person who executed the foregoing instrument and acknowledged the same.
Notary Public, Dane County, State of Wisconsin
LISA ALLEN My commission expires AUG. 24, 2014
Printed name

Consent of Mortgagee:
Badgerland Fa.m Credit Services, FLCA, mortgagee of certain of the lands described hereon, does hereby consent to the surveying, dividing, mapping and dedicating of the land described on this plat of KILKENNY FARMS, and does hereby consent to the certificate of Kippley Family Limited Partnership, owner.

Badgerland Farm Credit Services, FLCA
By: Duane D. Ekern
Duane D. Ekern
Its: Ass't Vice President

State of Wisconsin)
County of Dane) ss
Personally came before me this 21st day of May 2013, Duane D. Ekern the above-named Ass't Vice President of Badgerland Farm Credit Services, FLCA, to me known to be the person who executed the foregoing instrument and acknowledged the same.
Notary Public, Dane County, State of Wisconsin
Rebecca Ortiz My commission expires 1/25/2015
Printed name

Treasurer's (Village) Certificate:
I, David Ferris, being the duly elected, qualified and acting Treasurer for the Village of Waunakee, hereby certify that in accordance with the records in my office, there are no unpaid taxes and no unpaid special assessments as of May 20 2013 affecting any of the lands included in the plat of KILKENNY FARMS.

David Ferris, Treasurer/Finance Director
Village of Waunakee
Date: 5/20/2013

Treasurer's (County) Certificate:
I, Adam Gallagher, being the duly elected, qualified and acting Treasurer for the County of Dane, hereby certify that in accordance with the records in my office, there are no unpaid taxes and no unpaid special assessments as of MAY 29 2013 affecting any of the lands included in the plat of KILKENNY FARMS.

Adam Gallagher, Treasurer
County of Dane
Date: 5/29/13

Village of Waunakee Certificate:
Resolved that the plat of KILKENNY FARMS, being a subdivision located in the NE 1/4 of the SW 1/4, NW 1/4 of the SW 1/4, SE 1/4 of the NW 1/4, SW 1/4 of the NW 1/4, NW 1/4 of the NW 1/4, NE 1/4 of the NW 1/4, SW 1/4 of the NE 1/4, NW 1/4 of the NE 1/4, and NW 1/4 of the SE 1/4, Section 17, T8N, R9E, Village of Waunakee, Dane County, Wisconsin, and that said resolution further provided for acceptance of those lands and rights dedicated by said KILKENNY FARMS to the Village of Waunakee for public use.

I, Julee Helt, do hereby certify that I am the duly appointed, qualified and acting Village Clerk of the Village of Waunakee and this plat was approved by the Village Board of the Village of Waunakee, Dane County, Wisconsin, and do further certify that the foregoing is a true copy of the resolution to that effect adopted by said Village Board on the 17th day of May, 2013.

Julee Helt, Village Clerk
Village of Waunakee

Curve Data

CURVE	RADIUS	ARC	CHORD	CHORD BEARING	DELTA ANGLE
C1	25.00'	39.27'	35.36'	N 45°27'55" E	90°00'00"
C2	760.00'	105.01'	104.93'	N 86°02'29.5" E	07°55'01"
C3	15.00'	25.78'	22.72'	N 48°40'58.5" W	98°28'05"
C4	130.00'	204.13'	183.80'	S 44°25'58.5" E	89°58'05"
C5	130.00'	8.37'	8.37'	S 01°17'37.5" E	03°41'23"
C6	130.00'	75.34'	74.29'	S 19°44'25.5" E	33°12'13"
C7	130.00'	109.79'	106.56'	S 60°32'15.5" E	48°23'27"
C8	130.00'	10.63'	10.62'	S 87°04'30" E	04°41'02"
C9	15.00'	23.56'	21.21'	N 44°25'12" W	89°59'38"
C10	130.00'	204.19'	183.84'	S 44°25'12" E	89°59'38"
C11	130.00'	28.37'	28.31'	S 05°40'26.5" E	12°30'07"
C12	130.00'	48.34'	48.07'	S 22°34'43" E	21°18'26"
C13	130.00'	49.03'	48.74'	S 44°02'14" E	21°36'36"
C14	130.00'	45.55'	45.32'	S 64°52'49.5" E	20°04'35"
C15	130.00'	32.90'	32.81'	S 82°10'04" E	14°29'54"
C16	25.00'	39.27'	35.36'	N 44°25'01" W	90°00'00"
C17	50.00'	78.64'	70.78'	N 45°38'35.5" E	90°07'13"
C18	50.00'	57.96'	54.77'	N 33°47'38" E	66°25'18"
C19	50.00'	20.68'	20.53'	N 78°51'14.5" E	23°41'55"
C20	800.00'	630.05'	613.89'	N 67°09'48.5" W	45°07'25"
C21	25.00'	38.45'	34.77'	N 00°32'46.5" W	88°06'39"
C22	25.00'	34.29'	31.66'	N 05°18'30" W	78°35'12"
C23	25.00'	4.16'	4.15'	N 38°44'49.5" E	09°31'27"
C24	680.00'	551.76'	536.75'	N 66°45'16.5" E	46°29'27"
C24A	680.00'	2.51'	2.51'	N 43°36'53.5" E	00°12'41"
C25	680.00'	95.34'	95.26'	N 47°44'13.5" E	08°01'59"
C26	680.00'	127.10'	126.91'	N 57°06'29.5" E	10°42'33"
C27	680.00'	100.65'	100.56'	N 66°42'11.5" E	08°28'51"
C28	680.00'	128.70'	128.51'	N 76°21'57" E	10°50'40"
C29	680.00'	97.46'	97.38'	N 85°53'38.5" E	08°12'43"
C30	25.00'	40.09'	35.93'	S 89°27'13.5" W	91°53'21"
C31	25.00'	39.23'	35.32'	N 00°20'56.5" E	89°54'05"
C32	340.00'	389.70'	368.72'	S 12°27'50" W	65°40'18"
C33	25.00'	42.03'	37.25'	N 27°47'17.5" E	96°19'13"
C34	465.00'	118.77'	118.45'	N 83°15'56.5" E	14°38'05"
C35	15.00'	23.55'	21.21'	S 44°25'58.5" E	89°58'05"
C36	400.00'	328.41'	319.27'	N 22°58'11.5" W	47°02'31"
C37	400.00'	44.44'	44.42'	N 02°37'55" W	06°21'58"
C38	400.00'	85.16'	85.00'	N 11°54'52" W	12°11'54"
C39	400.00'	90.50'	90.31'	N 24°29'43" W	12°57'50"
C40	400.00'	85.16'	85.00'	N 37°04'34" W	12°11'54"
C41	400.00'	23.15'	23.14'	N 44°49'59.5" W	03°18'55"
C42	15.00'	23.56'	21.21'	S 01°29'27" E	90°00'00"
C43	25.00'	39.34'	35.40'	N 89°40'41.5" W	90°09'11"
C44	800.00'	627.38'	611.43'	S 67°04'05.5" E	44°55'59"
C45	25.00'	39.32'	35.39'	N 44°28'33" W	90°07'04"
C46	15.00'	23.56'	21.21'	N 45°34'59" E	90°00'00"
C47	540.00'	137.93'	137.56'	S 83°15'56.5" W	14°38'05"
C48	25.00'	36.51'	33.35'	S 62°12'42.5" E	83°40'47"
C49	260.00'	297.76'	281.75'	S 12°26'12" W	65°37'02"
C50	260.00'	111.15'	110.31'	S 08°07'27.5" E	24°29'43"
C51	260.00'	151.56'	149.42'	S 20°49'22" W	33°23'56"
C52	260.00'	35.05'	35.02'	S 41°23'01.5" W	07°43'23"
C53	25.00'	39.22'	35.32'	S 45°31'27" W	89°52'56"
C54	25.00'	39.27'	35.36'	N 44°32'05" W	90°00'00"
C55	335.00'	93.36'	93.06'	S 07°31'08" E	15°58'06"
C56	335.00'	17.77'	17.77'	S 01°03'17.5" E	03°02'25"
C57	335.00'	75.59'	75.43'	S 09°02'20.5" E	12°55'41"
C58	15.00'	23.40'	21.09'	N 29°10'42" E	89°21'46"
C59	300.00'	87.56'	87.25'	N 82°13'17" E	16°43'24"
C60	300.00'	34.00'	33.98'	N 77°06'24" E	06°29'38"
C61	300.00'	53.56'	53.49'	N 85°28'06" E	10°13'46"
C62	15.00'	23.56'	21.21'	S 44°25'01" E	90°00'00"
C63	60.00'	102.26'	90.32'	N 08°06'47" E	97°38'50"
C64	50.00'	35.79'	35.03'	S 20°12'12" E	41°00'52"
C65	336.00'	96.43'	96.10'	N 07°55'05.5" W	16°26'39"
C66	336.00'	2.73'	2.73'	N 00°04'16" E	00°27'56"
C67	336.00'	83.96'	83.74'	N 07°19'12.5" W	14°19'01"
C68	336.00'	9.74'	9.75'	N 15°18'34" W	01°39'42"
C69	265.00'	76.80'	76.53'	S 07°50'15" E	16°36'20"
C70	265.00'	22.44'	22.43'	S 13°42'53" E	04°51'04"
C71	265.00'	54.36'	54.27'	S 05°24'43" E	11°45'16"
C72	25.00'	39.27'	35.36'	S 45°27'55" W	90°00'00"
C73	50.00'	78.43'	70.64'	S 44°21'24.5" E	89°52'47"
C74	50.00'	9.92'	9.90'	S 83°36'49" E	11°21'58"
C75	50.00'	68.51'	63.28'	S 38°40'26" E	78°30'49"
C76	25.00'	39.27'	35.36'	S 45°34'59" W	90°00'00"
C77	170.00'	133.52'	130.11'	N 68°04'59" E	45°00'00"
C78	170.00'	46.44'	46.29'	N 82°45'27" E	15°39'04"
C79	170.00'	75.19'	74.58'	N 62°15'41" E	25°20'28"
C80	170.00'	11.89'	11.89'	N 47°35'13" E	04°00'28"
C81	160.00'	125.66'	122.46'	N 23°04'59" E	45°00'00"
C82	160.00'	56.58'	56.28'	N 35°27'10" E	20°15'38"
C83	160.00'	69.08'	68.55'	N 12°57'10" E	24°44'22"
C84	15.00'	23.56'	21.21'	S 45°34'59" W	90°00'00"
C85	360.00'	105.08'	104.70'	N 82°13'17" E	16°43'24"
C86	360.00'	90.13'	89.89'	N 83°24'39" E	14°20'40"
C87	360.00'	14.95'	14.95'	N 75°02'57" E	02°22'44"
C88	15.00'	23.56'	21.21'	N 61°08'25" W	90°00'00"
C89	270.00'	77.49'	77.23'	N 07°55'05.5" W	16°26'39"
C90	270.00'	65.34'	65.18'	N 09°12'26" W	13°51'58"
C91	270.00'	12.15'	12.15'	N 00°59'06.5" W	02°34'41"
C92	50.00'	35.79'	35.03'	N 20°48'40" E	41°00'52"
C93	60.00'	101.43'	89.78'	S 07°06'36" E	96°51'24"
C94	110.00'	48.78'	48.38'	N 58°17'10.5" E	25°24'23"
C95	15.00'	28.69'	24.51'	S 54°12'49.5" E	109°35'37"
C96	15.00'	23.56'	21.21'	S 45°34'59" W	90°00'00"
C97	15.00'	23.56'	21.21'	N 44°25'01" W	90°00'00"
C98	100.00'	78.54'	76.54'	N 23°04'59" E	45°00'00"
C99	15.00'	23.56'	21.21'	N 45°34'59" E	90°00'00"
C100	15.00'	23.56'	21.21'	S 44°25'01" E	90°00'00"
C101	15.00'	23.56'	21.21'	S 45°34'59" W	90°00'00"
C102	15.00'	23.56'	21.21'	N 44°25'01" W	90°00'00"
C103	15.00'	23.56'	21.21'	N 45°34'59" E	90°00'00"
C104	15.00'	23.56'	21.21'	S 44°25'01" E	90°00'00"
C105	15.00'	23.56'	21.21'	S 45°34'59" W	90°00'00"
C106	15.00'	23.56'	21.21'	N 44°25'01" W	90°00'00"
C107	15.00'	23.56'	21.21'	N 45°34'59" E	90°00'00"

CURVE	RADIUS	ARC	CHORD	CHORD BEARING	DELTA ANGLE
C108	25.00'	39.27'	35.36'	S 44°25'01" E	90°00'00"
C109	540.00'	80.48'	80.40'	N 03°41'11" W	08°32'20"
C110	540.00'	40.46'	40.45'	N 01°33'47.5" W	04°17'33"
C111	540.00'	40.02'	40.01'	N 05°49'57.5" W	04°14'47"
C112	25.00'	36.61'	33.43'	S 33°59'46.5" W	83°54'15"
C113	460.00'	117.49'	117.18'	S 83°15'56.5" W	14°38'05"
C114	460.00'	51.94'	51.91'	S 79°10'59" W	06°28'10"
C115	460.00'	65.55'	65.50'	S 86°30'01.5" W	08°09'55"
C116	15.00'	23.56'	21.21'	N 44°25'01" W	90°00'00"
C117	25.00'	39.27'	35.36'	N 45°34'59" E	90°00'00"
C118	70.00'	109.95'	98.99'	S 44°25'12" E	89°59'38"
C119	15.00'	23.56'	21.21'	S 45°34'48" W	90°00'22"
C120	25.00'	39.27'	35.36'	N 44°25'01" W	90°00'00"
C121	25.00'	39.27'	35.36'	N 45°34'59" E	90°00'00"
C122	15.00'	23.56'	21.21'	S 44°25'12" E	89°59'38"
C123	15.00'	23.56'	21.21'	S 45°34'48" W	90°00'22"
C124	535.00'	136.65'	136.28'	S 83°15'56.5" W	14°38'05"
C125	535.00'	20.29'	20.29'	S 89°29'47.5" W	02°10'23"
C126	535.00'	83.65'	83.56'	S 83°55'50" W	08°57'30"
C127	535.00'	32.71'	32.71'	S 77°41'59" W	03°30'12"
C128	25.00'	42.73'	37.71'	N 55°05'15.5" W	97°55'41"
C129	460.00'	53.84'	53.81'	N 02°46'13" W	06°42'24"
C130	15.00'	23.57'	21.22'	N 45°34'01.5" E	90°01'55"
C131	70.00'	109.92'	98.97'	S 44°25'58.5" E	89°58'05"
C132	15.00'	23.57'	21.22'	S 45°34'01.5" W	90°01'55"
C133	15.00'	23.55'	21.21'	N 44°25'58.5" W	89°58'05"
C134	15.00'	23.57'	21.22'	N 45°34'01.5" E	90°01'55"
C135	15.00'	23.55'	21.21'	S 44°25'58.5" E	89°58'05"
C136	15.00'	23.57'	21.22'	S 45°34'01.5" W	90°01'55"
C137	360.00'	93.80'	93.54'	N 83°07'07" E	14°55'44"
C138	360.00'	50.75'	50.71'	N 86°32'40.5" E	08°04'37"
C139	360.00'	43.05'	43.03'	N 79°04'48.5" E	06°51'07"
C140	300.00'	45.56'	45.51'	S 80°00'16.5" W	08°42'03"
C141	15.00'	25.18'	22.33'	N 47°32'49" W	96°11'46"
C142	360.00'	62.42'	62.34'	S 80°37'16" W	09°56'02"
C143	300.00'	78.17'	77.95'	N 83°07'07" E	14°55'44"
C144	300.00'	17.38'	17.38'	N 77°18'49" E	03°19'08"
C145	300.00'	60.79'	60.69'	N 84°46'41" E	11°36'36"
C146	15.00'	23.55'	21.21'	S 44°25'58.59" E	89°58'05"
C147	15.00'	19.56'	18.21'	S 37°54'56" W	74°43'44"
C148	760.00'	350.55'	347.45'	N 62°03'58.5" E	26°25'39"
C149	760.00'	95.30'	95.24'	N 71°41'16" E	07°11'04"
C150	760.00'	90.03'	89.98'	N 64°42'06.5" E	06°47'15"
C151	760.00'	86.95'	86.90'	N 58°01'50" E	06°33'18"
C152	760.00'	78.27'	78.23'	N 51°48'10" E	05°54'02"
C153	15.00'	22.16'	20.20'	N 88°49'09" W	84°39'24"
C154	340.00'	244.54'	239.30'	N 25°53'10.5" W	41°12'33"
C155	340.00'	15.33'	15.33'	N 45°11'56" W	02°35'00"
C156	340.00'	100.52'	100.15'	N 35°26'17" W	16°56'20"
C157	340.00'	128.69'	127.93'	N 16°07'30.5" W	21°41'13"
C158	15.00'	23.79'	21.37'	N 40°09'11.5" E	90°52'11"
C159	600.00'	336.67'	332.27'	N 73°59'10" E	32°08'58"
C160	720.00'	255.69'	254.35'	N 68°05'06.5" E	20°20'51"
C161	720.00'	113.44'	113.32'	N 62°25'30.5" E	09°01'39"
C162	720.00'	142.25'	142.02'	N 72°35'56" E	11°19'12"
C163	800.00'	177.39'	177.03'	N 71°54'23.5" E	12°42'17"
C164	800.00'	84.95'	84.91'	N 75°13'01" E	06°05'02"
C165	800.00'	92.44'	92.39'	N 68°51'52.5" E	06°37'15"
C166	25.00'	36.40'	33.27'	S 72°43'44" E	83°26'02"
C167	25.00'	19.29'	18.82'	N 87°39'44" E	44°12'58"
C168	25.00'	17.11'	16.78'	S 50°37'15" E	39°13'04"
C169	330.00'	78.27'	78.09'	S 37°48'24.5" E	13°35'23"
C170	300.00'	399.31'	370.48'	S 82°44'00" E	76°15'48"
C171	300.00'	58.99'	58.90'	S 50°14'06.5" E	11°16'01"
C172	300.00'	92.72'	92.35'	S 64°43'21" E	17°42'28"
C173	300.00'	86.03'	85.74'	S 81°47'31" E	16°25'52"
C174	300.00'	78.43'	78.21'	S 82°30'09" W	14°58'48"
C175	300.00'	30.12'	30.10'	S 72°08'11.5" W	05°45'07"
C176	300.00'	53.02'	52.95'	S 64°11'52" W	10°07'32"
C177	4230.00'	837.24'	835.86'	N 64°48'19" E	11°20'26"
C178	4230.00'	38.04'	38.04'	N 59°23'33.5" E	00°30'55"
C179	4230.00'	90.01'	90.00'	N 60°15'35.5" E	01°13'09"
C180	4230.00'	90.01'	90.00'	N 61°28'44.5" E	01°13'09"
C181	4230.00'	90.01'	90.00'	N 62°41'53.5" E	01°13'09"
C182	4230.00'	90.01'	90.00'	N 63°55'02.5" E	01°13'09"
C183	4230.00'	90.06'	90.05'	N 65°08'12.5" E	01°13'11"
C184	4230.00'	90.00'	90.00'	N 66°21'22.5" E	01°13'09"
C185	4230.00'	90.00'	90.00'	N 67°34'31.5" E	01°13'09"
C186	4230.00'	90.00'	90.00'	N 68°47'40.5" E	01°13'09"
C187	4230.00'	79.10'	79.09'	N 69°56'23.5" E	01°04'17"
C188	230.00'	159.30'	156.14'	N 50°38'01" E	39°41'02"
C189	230.00'	10.91'	10.91'	N 69°07'01" E	02°43'02"
C190	230.00'	74.85'	74.52'	N 58°26'07" E	18°38'46"
C191	230.00'	73.54'	73.23'	N 39°57'07" E	18°19'14"
C192	25.00'	37.78'	34.29'	N 74°05'14" E	86°35'28"
C193	900.00'	425.81'	421.85'	S 76°10'16.5" E	27°06'29"
C193A	900.00'	251.44'	250.63'	S 70°37'15" E	16°00'26"
C193B	900.00'	174.37'	174.10'	S 84°10'29.5" E	11°06'03"
C194	200.00'	42.72'	42.64'	S 06°10'50" W	12°14'22"
C195	280.00'	59.81'	59.70'	S 06°10'50" W	12°14'22"
C196	200.00'	42.72'	42.64'	S 06°10'50" W	12°14'22"
C197	280.00'	59.81'	59.70'	S 06°10'50" W	12°14'22"
C198	240.00'	71.03'	70.77'	S 08°00'47" E	16°57'24"
C199	460.00'	132.89'	132.43'	S 08°12'55" E	16°33'08"
C200	25.00'	39.27'	35.36'	S 45°03'39" W	90°00'00"
C201	25.00'	39.27'	35.36'	S 44°32'05" E	90°00'00"
C202	40.00'	13.42'	13.36'	S 10°04'34" W	19°13'18"
C203	40.00'	5.42'	5.42'	S 04°20'53" W	07°45'56"
C204	40.00'	8.00'	7.98'	S 13°57'32" W	11°27'22"
C205	60.00'	144.72'	112.10'	N 49°24'42" W	138°11'49"
C206	60.00'	54.30'	52.47'	N 06°14'23" W	51°51'12"
C207	60.00'	49.08'	47.72'	N 55°36'02" W	46°52'06"
C208	60.00'	20.10'	20.00'	N 88°37'48" W	19°11'26"
C209	60.00'	21.24'	21.13'	S 71°37'56.5" W	20°17'05"
C210	40.00'	20.23'	20.01'	N 75°58'39.5" E	28°58'31"
C211	260.00'	47.29'	47.22'	S 85°15'18.5" W	10°25'13"
C212	150.00'	208.34'	191.99'	S 40°15'18.5" W	79°34'47"
C213	150.00'	25.39'	25.36'	S 75°11'47" W	09°41'50"
C214	150.00'	65.59'	65.07'	S 57°49'16.5" W	25°03'11"
C215	150.00'	65.69'	65.17'	S 32°44'53" W	25°05'36"
C216	150.00'	51.67'	51.41'	S 10°20'00" W	19°44'10"

CURVE	RADIUS	ARC	CHORD	CHORD BEARING	DELTA ANGLE
C217	15.00'	23.56'	21.21'	N 45°27'55" E	90°00'00"
C218	240.00'	188.22'	183.43'	S 67°04'05.5" E	44°55'59"
C219	240.00'	17.63'	17.63'	S 87°25'49" E	04°12'32"
C220	240.00'	102.65'	101.87'	S 73°04'21.5" E	24°30'23"
C221	240.00'	67.93'	67.71'	S 52°42'38" E	16°13'04"
C222	15.00'	23.56'	21.21'	S 00°23'54" W	90°00'00"
C223	190.00'	298.45'	268.70'	N 00°23'54" E	90°00'00"
C224	190.00'	48.69'	48.55'	N 38°03'27.5" E	14°40'53"
C225	190.00'	75.49'	75.00'	N 19°20'02" E	22°45'58"
C226	190.00'	75.50'	75.00'	N 03°25'56.5" W	22°45'59"
C227	190.00'	75.49'	75.00'	N 26°11'55" W	22°45'58"
C228	190.00'	23.28'	23.26'	N 41°05'30" W	07°01'12"
C229	25.00'	39.27'	35.36'	S 00°23'54" W	90°00'00"
C230	720.00'	412.93'	407.30'	S 61°49'43" W	32°51'38"
C231	720.00'	43.49'	43.48'	S 47°07'43.5" W	03°27'39"
C232	720.00'	106.08'	105.99'	S 53°04'48.5" W	08°26'31"
C233	720.00'	109.26'	109.15'	S 61°38'54" W	08°41'40"
C234	720.00'	108.98'	108.88'	S 70°19'54.5" W	08°40'21"
C235	720.00'	45.12'	45.12'	S 76°27'48.5" W	03°35'27"
C236	800.00'	284.10'	282.61'	N 68°05'06.5" E	20°20'51"
C237	800.00'	199.36'	198.85'	N 71°07'11" E	14°16'42"
C238	800.00'	84.74'	84.70'	N 60°56'45.5" E	06°04'09"
C239	520.00'	291.78'	287.97'	S 73°59'10" W	32°08'58"
C240	25.00'	39.27'	35.36'	N 44°56'21" W	90°00'00"
C241	540.00'	156.00'	155.46'	S 08°12'55" E	16°33'08"
C242	160.00'	47.35'	47.18'	N 08°00'47" W	16°57'24"
C243	15.00'	23.56'	21.21'	S 89°36'06" E	90°00'00"
C244	25.00'	39.27'	35.36'	S 00°23'54" W	90°00'00"
C245	25.00'	39.27'	35.36'	N 89°36'06" W	90°00'00"
C246	130.00'	204.20'	183.85'	N 00°23'54" E	90°00'00"
C247	130.00'	11.76'	11.76'	N 42°00'32.5" W	05°11'07"
C248	130.00'	141.64'	134.73'	N 08°12'14.5" W	62°25'29"
C249	130.00'	50.80'	50.48'	N 34°12'12" E	22°23'24"
C250	25.00'	39.27'	35.36'	S 89°36'06" E	90°00'00"
C251	15.00'	23.56'	21.21'	S 00°23'54" W	90°00'00"
C252	530.00'	101.65'	101.49'	N 39°54'14.5" E	10°59'19"
C253	530.00'	61.06'	61.03'	N 42°05'52" E	06°36'04"
C254	530.00'	40.59'	40.58'	N 36°36'12.5" E	04°23'15"
C255	470.00'	90.14'	90.00'	S 39°54'14.5" W	10°59'19"
C256	470.00'	33.24'	33.23'	S 36°26'08.5" W	04°03'07"
C257	470.00'	56.90'	56.87'	S 41°55'48" W	06°56'12"
C258	15.00'	23.56'	21.21'	N 89°36'06" W	90°00'00"
C259	270.00'	64.04'	63.89'	N 37°48'24.5" W	13°35'23"
C260	270.00'	29.20'	29.19'	N 41°30'12.5" W	06°11'47"
C261	270.00'	34.84'	34.81'	N 34°42'30.5" W	07°23'35"
C262	25.00'	38.80'	35.02'	N 13°26'39" E	88°54'44"
C263	800.00'	174.56'	174.21'	S 51°38'57.5" W	12°30'07"
C264	800.00'	81.54'	81.50'	S 54°58'49.5" W	05°50'23"
C265	800.00'	83.21'	83.17'	S 49°04'51" W	05°57'34"
C266	800.00'	9.81'	9.81'	S 45°44'59" W	00°42'10"
C267	25.00'	37.78'	34.29'	S 12°30'14" E	86°35'28"
C268	170.00'	117.74'	115.40'	S 50°38'01" W	39°41'02"
C269	170.00'	2.14'	2.14'	S 31°09'09.5" W	00°43'19"
C270	170.00'	115.60'	113.39'	S 50°59'40.5" W	38°57'43"
C271	4290.00'	849.10'	847.72'	N 64°48'19" E	11°20'26"
C272	4290.00'	86.81'	86.81'	N 69°53'45" E	01°09'34"
C273	4290.00'	85.00'	85.00'	N 68°44'54.5" E	01°08'07"
C274	4290.00'	85.00'	85.00'	N 67°36'47.5" E	01°08'07"
C275	4290.00'	85.00'	85.00'	N 66°28'40.5" E	01°08'07"
C276	4290.00'	85.07'	85.07'	N 65°20'32" E	01°08'10"
C277	4290.00'	85.03'	85.03'	N 64°12'22.5" E	01°08'09"
C278	4290.00'	85.00'	85.00'	N 63°04'14.5" E	01°08'07"
C279	4290.00'	85.00'	85.00'	N 61°56'07.5" E	01°08'07"
C280	4290.00'	82.18'	82.18'	N 60°49'08.5" E	01°05'51"
C281	4290.00'	85.00'	85.00'	N 59°42'09.5" E	01°08'07"
C282	240.00'	299.33'	280.31'	N 85°08'04" W	71°27'40"
C283	240.00'	129.48'	127.91'	S 74°35'24.5" W	30°54'37"
C284	240.00'	169.86'	166.34'	N 69°40'45.5" W	40°33'03"
C285	15.00'	24.82'	22.08'	N 02°00'10" W	94°48'08"
C286	530.00'	101.65'	101.49'	S 39°54'14.5" W	10°59'19"
C287	530.00'	84.12'	84.03'	S 40°51'06" W	09°05'36"
C288	530.00'	17.53'	17.53'	S 35°21'26.5" W	01°53'43"
C289	470.00'	90.14'	90.00'	N 39°54'14.5" E	10°59'19"
C290	470.00'	80.21'	80.12'	N 39°17'56" E	09°46'42"
C291	470.00'	9.93'	9.93'	N 44°47'35.5" E	01°12'37"
C292	50.00'	35.23'	34.50'	N 65°34'56" E	40°22'04"
C293	55.00'	163.90'	109.64'	N 00°23'54.5" E	170°44'07"
C294	55.00'	7.02'	7.01'	S 82°06'36.5" W	07°18'43"
C295	55.00'	46.59'	45.21'	S 54°11'12.5" W	48°32'05"
C296	55.00'	35.62'	35.00'	S 11°21'59" W	37°06'22"
C297	55.00'	67.65'	63.46'	S 42°25'18.5" E	70°28'15"
C298	55.00'	7.02'	7.01'	S 81°18'47.5" E	07°18'43"
C299	50.00'	35.23'	34.50'	N 64°47'07.5" W	40°22'03"
C300	25.00'	39.27'	35.36'	N 00°23'54" E	90°00'00"
C301	25.00'	39.27'	35.36'	S 89°36'06" E	90°00'00"
C302	900.00'	175.90'	175.62'	N 50°12'02" W	11°11'52"
C303	25.00'	39.27'	35.36'	N 89°36'06" W	90°00'00"
C304	300.00'	235.27'	229.29'	S 67°04'05.5" E	44°55'59"
C305	300.00'	47.33'	47.28'	S 49°07'17" E	09°02'22"
C306	300.00'	94.18'	93.79'	S 62°38'04.5" E	17°59'13"
C307	300.00'	80.24'	80.00'	S 79°17'25" E	15°19'28"
C308	300.00'	13.52'	13.52'	S 88°14'37" E	02°34'56"
C309	15.00'	23.56'	21.21'	N 44°32'05" W	90°00'00"
C310	25.00'	39.27'	35.36'	N 45°27'55" E	90°00'00"
C311	700.00'	548.96'	535.00'	S 67°04'05.5" E	44°55'59"
C312	25.00'	39.27'	35.36'	S 00°23'54" W	90°00'00"
C313	15.00'	23.56'	21.21'	N 44°32'05" W	90°00'00"
C314	15.00'	23.56'	21.21'	N 45°27'55" E	90°00'00"
C315	15.00'	23.56'	21.21'	S 44°32'05" E	90°00'00"
C316	90.00'	125.00'	115.20'	S 40°15'18.5" W	79°34'47"
C317	200.00'	36.37'	36.32'	S 85°15'18.5" W	10°25'13"
C318	15.00'	23.56'	21.21'	N 44°32'05" W	90°00'00"
C319	25.00'	39.27'	35.36'	N 45°27'55" E	90°00'00"
C320	25.00'	39.27'	35.36'	S 44°32'05" E	90°00'00"
C321	15.00'	23.56'	21.21'	S 45°27'55" W	90°00'00"
C322	25.00'	39.27'	35.36'	S 44°56'21" E	90°00'00"
C323	25.00'	39.27'	35.36'	N 45°03'39" E	90°00'00"

Tangent Bearings

TB	TANGENT BEARING
TB1	S 82°04'59" W
TB2	N 30°51'59" E
TB3	N 45°17'59" E
TB4	S 45°14'43" W
TB5	N 15°30'11" W
TB6	N 70°59'22" E
TB7	N 06°07'25" W
TB8	S 84°21'18" W
TB9	N 05°16'54" W
TB10	N 85°35'17" E
TB11	S 75°16'48" W
TB12	S 48°51'09" W
TB13	N 65°33'15" E
TB14	N 59°08'06" E
TB15	N 70°28'32" E

TB	TANGENT BEARING
TB16	S 62°37'02" E
TB17	S 19°41'13" W
TB18	N 61°29'24" E
TB19	N 57°54'01" E
TB20	S 55°47'58" E
TB21	S 70°28'32" W
TB22	S 59°08'06" W
TB23	N 49°24'14" W
TB24	N 85°45'58" E
TB25	N 84°58'09" W
TB26	S 56°56'12" W
TB27	S 40°42'38" E
TB28	S 55°32'18" E
TB29	S 41°19'06" W
TB30	S 07°57'21" E

Notes:

1) This survey is subject to any and all agreements and easements of record and those that may have not been recorded.

2) Before any digging, boring, construction, etc., is done on or near the lands in this subdivision, Diggers Hotline shall be called at 1-800-242-8511 for the safety and liability purposes for all involved.

3) The lands within this subdivision shall be served by underground utilities.

4) UTILITY EASEMENTS: No utility pedestals may be constructed along street rights of way without the developer and other servicing utility companies consent.

5) Outlots 1, 2, 11, 12, 15, 16 18 and 23 to be retained by the owner/developer. Outlots 3, 4, 6, 7 and 10 to be dedicated to the Village of Waunakee for park purposes. Outlots 5, 8, 9, 13, 17, 19, 20, 21 and 22 to be dedicated to the Village of Waunakee for storm water management. Outlot 14 to be dedicated to the Village of Waunakee for park purposes and storm water management.

6) No structures are allowed within 75 foot Wetland Buffer.

7) All streets within this plat of Kilkenny Farms are dedicated to the Village of Waunakee.

8) NO BUILD AREA. No buildings allowed.